

NOTICE!!

These documents have been scanned!

Do not place un-scanned documents beneath this notice!

Do not remove this notice from this file!

GPO Jacket No. 560-102
Print Order 61540
Rise Business Services, LLC
Job=AZ15 7/11/2019



Box Number= AZ15155



Claim Begin-End: AMC453830-AMC453832

1 Initial Receipt



AZ15155-12

AMC452349-AMC452348

**United States Department of the Interior
Bureau of Land Management
DIV OF LANDS, MINRLS & ENERGY
ONE N CENTRAL AVE
PHOENIX, AZ 85004 -4427
Phone: 602-417-9200**

Receipt

No: 4380605

Transaction #: 4498056	
Date of Transaction: 02/25/2019	
CUSTOMER:	
ARIZONA SILVER EXPLORATION PO BOX 2428 CORTARO, AZ 85652-2428 US	

ENTERED
MAR 01 2019
BY: *[Signature]*

LINE #	QTY	DESCRIPTION	REMARKS	UNIT PRICE	TOTAL
1	3.00	LOCATABLE MINERALS / MINING CLAIMS-NEW, UNADJUD, ONE OR MORE AUTH NOS / NEW MINING CLAIM PROCESSING FEE CASES: AMC453830/\$20.00, AMC453831/\$20.00, AMC453832/\$20.00		- n/a -	60.00
2	3.00	LOCATABLE MINERALS / MINING CLAIMS-NEW, UNADJUD, ONE OR MORE AUTH NOS / NEW MINING CLAIMS LOCATION FEE CASES: AMC453830/\$37.00, AMC453831/\$37.00, AMC453832/\$37.00		- n/a -	111.00
3	3.00	LOCATABLE MINERALS / MINING CLAIMS-NEW, UNADJUD, ONE OR MORE AUTH NOS / NEW MINING CLAIMS MAINTENANCE FEE CASES: AMC453830/\$155.00, AMC453831/\$155.00, AMC453832/\$155.00		- n/a -	465.00
TOTAL:					\$636.00

PAYMENT INFORMATION				
NOTE: Items will appear on credit card statement as "Bureau of Land Mgmt CO".				
1	AMOUNT:	636.00	POSTMARKED:	N/A
	TYPE:	CREDIT CARD	RECEIVED:	02/25/2019
	NAME:	ARIZONA SILVER EXPLORATION PO BOX 2428 CORTARO AZ 85652-2428 US		
	CARD NO:	XXXXXXXXXXXX3329	AUTH CODE:	05148C
	NAME ON CARD:	GREGORY A HAHN		

SIGNATURE:

REMARKS

This receipt was generated by the automated BLM Collections and Billing System and is a paper representation of a portion of the official electronic record contained therein.

NOTICE!!

These documents have been scanned!

Do not place un-scanned documents beneath this notice!

Do not remove this notice from this file!

GPO Jacket No. 560-102
Print Order 61540
Rise Business Services, LLC
Job=AZ15 7/11/2019



Box Number= AZ15155



Claim Begin-End: AMC453830-AMC453832

2 Correspondence



AZ15155-12

AMC452349-AMC452348

**NO
DOCUMENTS
FOUND**

NO DOCUMENTS FOUND
NO DOCUMENTS FOUND

NOTICE!!

These documents have been scanned!

Do not place un-scanned documents beneath this notice!

Do not remove this notice from this file!

GPO Jacket No. 560-102
Print Order 61540
Rise Business Services, LLC
Job=AZ15 7/11/2019



Box Number= AZ15155



Claim Begin-End: AMC453830-AMC453832

3 Transfers



AZ15155-12

AMC452349-AMC452348

**NO
DOCUMENTS
FOUND**

NO DOCUMENTS FOUND
NO DOCUMENTS FOUND

NOTICE!!

These documents have been scanned!

Do not place un-scanned documents beneath this notice!

Do not remove this notice from this file!

GPO Jacket No. 560-102
Print Order 61540
Rise Business Services, LLC
Job=AZ15 7/11/2019



Box Number= AZ15155



Claim Begin-End: AMC453830-AMC453832

4 Annual Filings



AZ15155-12

AMC452349-AMC452348

**NO
DOCUMENTS
FOUND**

NO DOCUMENTS FOUND
NO DOCUMENTS FOUND

NOTICE!!

These documents have been scanned!

Do not place un-scanned documents beneath this notice!

Do not remove this notice from this file!

GPO Jacket No. 560-102
Print Order 61540
Rise Business Services, LLC
Job=AZ15 7/11/2019



Box Number= AZ15155



Claim Begin-End: AMC453830-AMC453832

5 Miscellaneous



AZ15155-12

AMC452349-AMC452348

**NO
DOCUMENTS
FOUND**

NO DOCUMENTS FOUND
NO DOCUMENTS FOUND

NOTICE!!

These documents have been scanned!

Do not place un-scanned documents beneath this notice!

Do not remove this notice from this file!

GPO Jacket No. 560-102
Print Order 61540
Rise Business Services, LLC
Job=AZ15 7/11/2019



Box Number= AZ15155



Claim Begin-End: AMC453830-AMC453832

6 Location Notices-Amendments and Supporting Documents



AZ15155-12

AMC452349-AMC452348

MINING CLAIM STATUS REPORT

Data Entered: 3/4/2019

MTP Checked By: EC
GEO Checked By: system Down

LEAD SERIAL NUMBER: AMC 453830 thru AMC 453832

NUMBER OF CLAIMS & TYPE:

- 3 LODE
- PLACER
- ASSOCIATION PLACER
- MILL SITE
- TUNNEL SITE

CHARGES:

Processing Fee @ \$20 =	\$	<u>60</u>
Location Fee @ \$37 =	\$	<u>111</u>
Maintenance Fee @ \$155 =	\$	<u>465</u>
Add'l Maint Fee for Assoc Placer =	\$	
SUBTOTAL	\$	<u>636</u>
Other Fees	\$	
Other Fees	\$	
TOTAL	\$	

TOTAL ACREAGE: _____ Per Claim
(Placer Only)

NUMBER OF LOCATORS: 1

DOCUMENTS RECEIVED VIA: Over-the-Counter Mail TIMELY FILED: Yes No

LEGAL DESCRIPTION: T 21N R 20W SEC 20, 29, 30

T _____ R _____ SEC _____

T _____ R _____ SEC _____

T _____ R _____ SEC _____

T _____ R _____ SEC _____

BLM FOREST SERVICE WILDERNESS AREA SUBJ TO PL 359: Yes No

SPLIT ESTATE: N/A SX PX OTHER
SRHA Was proper Notice filed if located on SHRA Land? Yes No

RECONVEYED MINERALS ON BLM LAND REQUIRE OPENING ORDER FROM 1944 TO 1993:
Open to Entry On _____ N/A

COMMENTS/STATUS: VOID PARTIALLY VOID PVT MINERALS WITHDRAWN LANDS
OTHER

[] Claimant acknowledges that portions of the following claim(s) site(s) may be void or voidable.

Printed Name of Claimant _____ Signature of Claimant _____

*****FINAL ADJUDICATION*****

DATE _____ INITIALS _____

AMC 453830

2

FEE# 2019005923

OFFICIAL RECORDS OF MOHAVE COUNTY KRISTI BLAIR, COUNTY RECORDER



02/06/2019 02:25 PM Fee: \$10.00

PAGE: 1 of 2

LOCATION NOTICE FOR LODE MINING CLAIM

Amendment BLM Serial #

NOTICE IS HEREBY GIVEN that the PIT #31

lode mining claim has been located

by ARIZONA SILVER EXPLORATION whose current mailing

address is PO BOX 2428

CORTARO, AZ 85652

RECEIVED PHOENIX, ARIZONA FEB 25 P 12:52 PIMA STATE OFFICE BLM Date Stamp

The general course of this claim is S30W and it is situated in MOHAVE

County, Arizona. This claim is 1500 feet in length and 600 feet in width.

20 Total Claim Acreage. This claim runs from the location monument on which this location notice is posted on the centerline of the claim approximately 20 feet in a N30E direction to the NORTH end line and 1480 feet in a S30W direction to the SOUTH end line. This claim is marked by six monuments, one at each corner and one at the center of each end line of the claim.

The location monument on which this notice is posted is situated within Section 20, Township 21N, Range 20W, Gila Salt River Base and Meridian, Arizona and this claim encompasses portions of the following quarter section(s), section(s), Township(s) and Range(s) SW SEC. 20, NW SEC 29 T21N, R20W.

Gila Salt River Base and Meridian, Arizona.

The locality of this claim with reference to some natural object or permanent monument and additional information (if any) concerning its locality are as follows: SOUTH END OF PERRY PATENTED CLAIM MS 3255

The above information is shown on the attached map.

DATED AND POSTED on the ground this 30th day of JANUARY, 2019.

LOCATOR(s) AGENT

Print Name(s) GREGORY HAHN

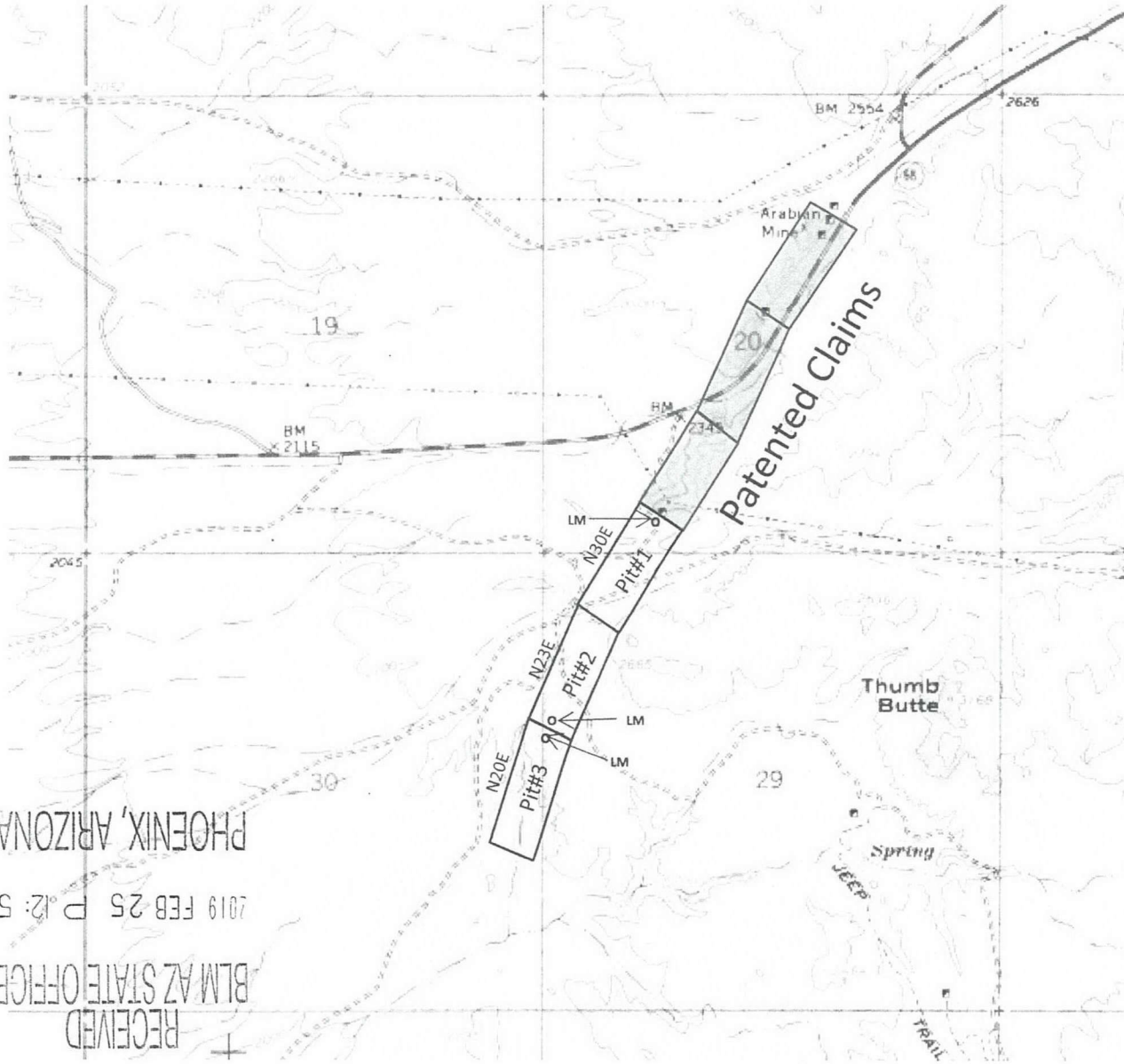
Signature(s) Gregory Hahn

Form MCF100 Revised July 2014

AMC 453830

T21N R20W GSR B&M

Pit Claims Location Map



scale
1000 ft.

RECEIVED
BLMAZ STATE OFFICE
2019 FEB 25 P 12:53
PHOENIX, ARIZONA

AMC453830

2

FEE# 2019005924

OFFICIAL RECORDS OF MOHAVE COUNTY KRISTI BLAIR, COUNTY RECORDER



02/06/2019 02:25 PM Fee: \$10.00

PAGE: 1 of 2

LOCATION NOTICE FOR LODE MINING CLAIM

Amendment BLM Serial # _____

NOTICE IS HEREBY GIVEN that the PIT #2 lode mining claim has been located by ARIZONA SILVER EXPLORATION whose current mailing address is PO BOX 2428
CORTARO, AZ 85652

RECEIVED
BLM AZ STATE OFFICE
PHOENIX, ARIZONA
2019 FEB 25 P 12:53
BLM Date Stamp

The general course of this claim is N23E - S23W and it is situated in MOHAVE County, Arizona. This claim is 1500 feet in length and 600 feet in width.

20 Total Claim Acreage. This claim runs from the location monument on which this location notice is posted on the centerline of the claim approximately 20 feet in a S23W direction to the SOUTH end line and 1480 feet in a N23E direction to the NORTH end line. This claim is marked by six monuments, one at each corner and one at the center of each end line of the claim.

The location monument on which this notice is posted is situated within Section 29, Township 21N, Range 20W, Gila Salt River Base and Meridian, Arizona and this claim encompasses portions of the following quarter section(s), section(s), Township(s) and Range(s) NW SEC 29, SE SEC 30
T21N, R20W

Gila Salt River Base and Meridian, Arizona.

The locality of this claim with reference to some natural object or permanent monument and additional information (if any) concerning its locality are as follows: APPROXIMATELY 4500FT WEST OF
THUMB BUTTE

_____ The above information is shown on the attached map.

DATED AND POSTED on the ground this 30th day of JANUARY, 2019.

LOCATOR(s) AGENT

Print Name(s) GREGORY A. HATHW

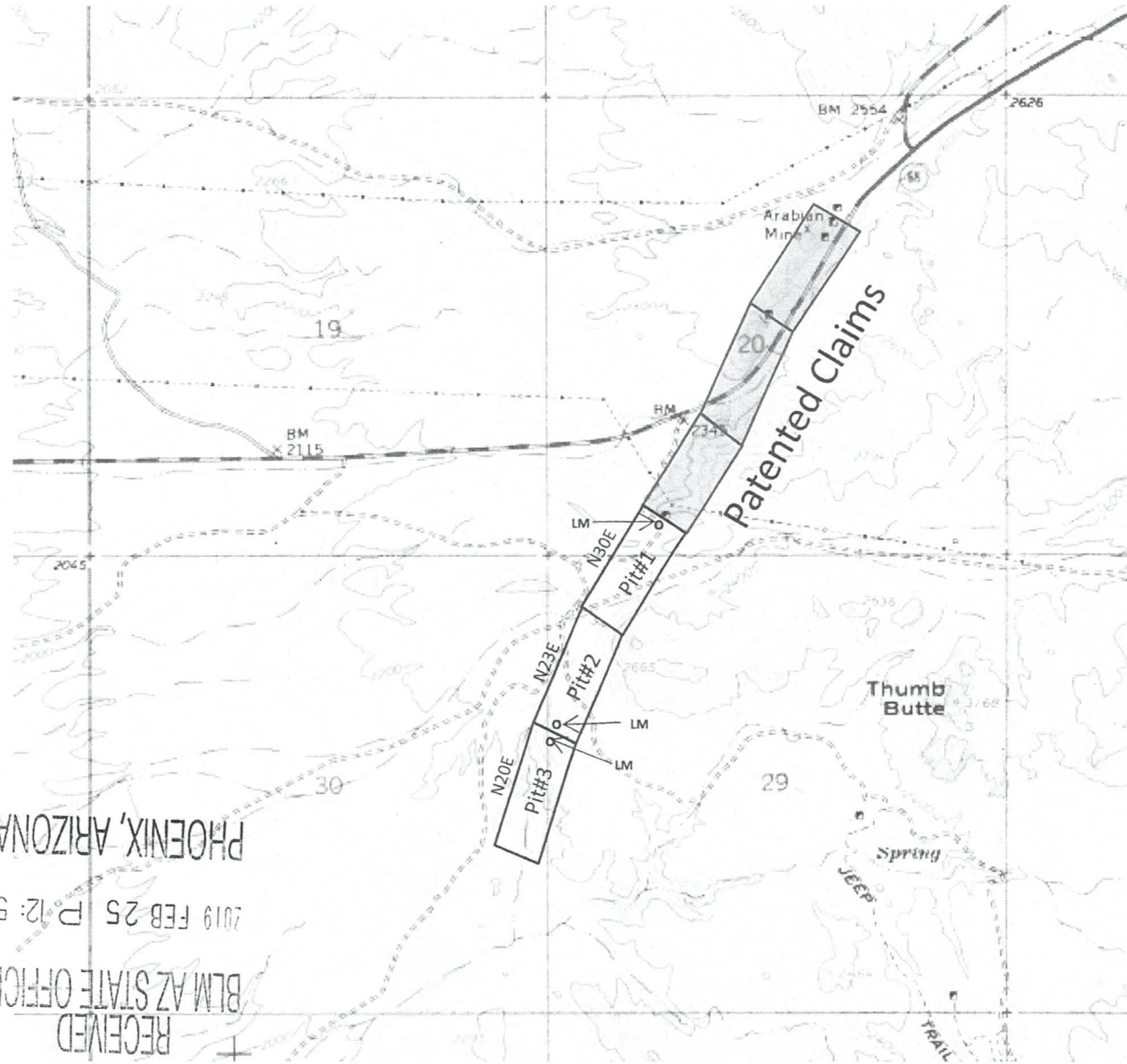
Signature(s) [Handwritten Signature]

Form MCF100 Revised July 2014

AMC453831

T21N R20W GSR B&M

Pit Claims Location Map



scale
1000 ft.

RECEIVED
BLM AZ STATE OFFICE
2019 FEB 25 P 12:53
PHOENIX, ARIZONA

AMC453831

FEE# 2019005925

OFFICIAL RECORDS OF MOHAVE COUNTY KRISTI BLAIR, COUNTY RECORDER



02/06/2019 02:25 PM Fee: \$10.00

PAGE: 1 of 2

LOCATION NOTICE FOR LODE MINING CLAIM

Amendment BLM Serial #

NOTICE IS HEREBY GIVEN that the PIT #3 lode mining claim has been located by ARIZONA SILVER EXPLORATION whose current mailing address is PO BOX 2428 COCTARO, AZ 85652

RECEIVED BLM AZ STATE OFFICE PHOENIX, ARIZONA 2019 FEB 25 P 12:53 BLM Date Stamp

The general course of this claim is S20W - N20E and it is situated in MOHAVE County, Arizona. This claim is 1500 feet in length and 600 feet in width.

20 Total Claim Acreage. This claim runs from the location monument on which this location notice is posted on the centerline of the claim approximately 1480 feet in a S20W direction to the SOUTH end line and 20 feet in a N20E direction to the NORTH end line. This claim is marked by six monuments, one at each corner and one at the center of each end line of the claim.

The location monument on which this notice is posted is situated within Section 29, Township 21N, Range R20W, Gila Salt River Base and Meridian, Arizona and this claim encompasses portions of the following quarter section(s), section(s), Township(s) and Range(s) NW SEC 29, SE SEC 30 T21N, R20W Gila Salt River Base and Meridian, Arizona.

The locality of this claim with reference to some natural object or permanent monument and additional information (if any) concerning its locality are as follows: APPROXIMATELY 4500 FT WEST OF THUMB BUTTE

The above information is shown on the attached map.

DATED AND POSTED on the ground this 30th day of JANUARY, 2019.

LOCATOR(s) AGENT

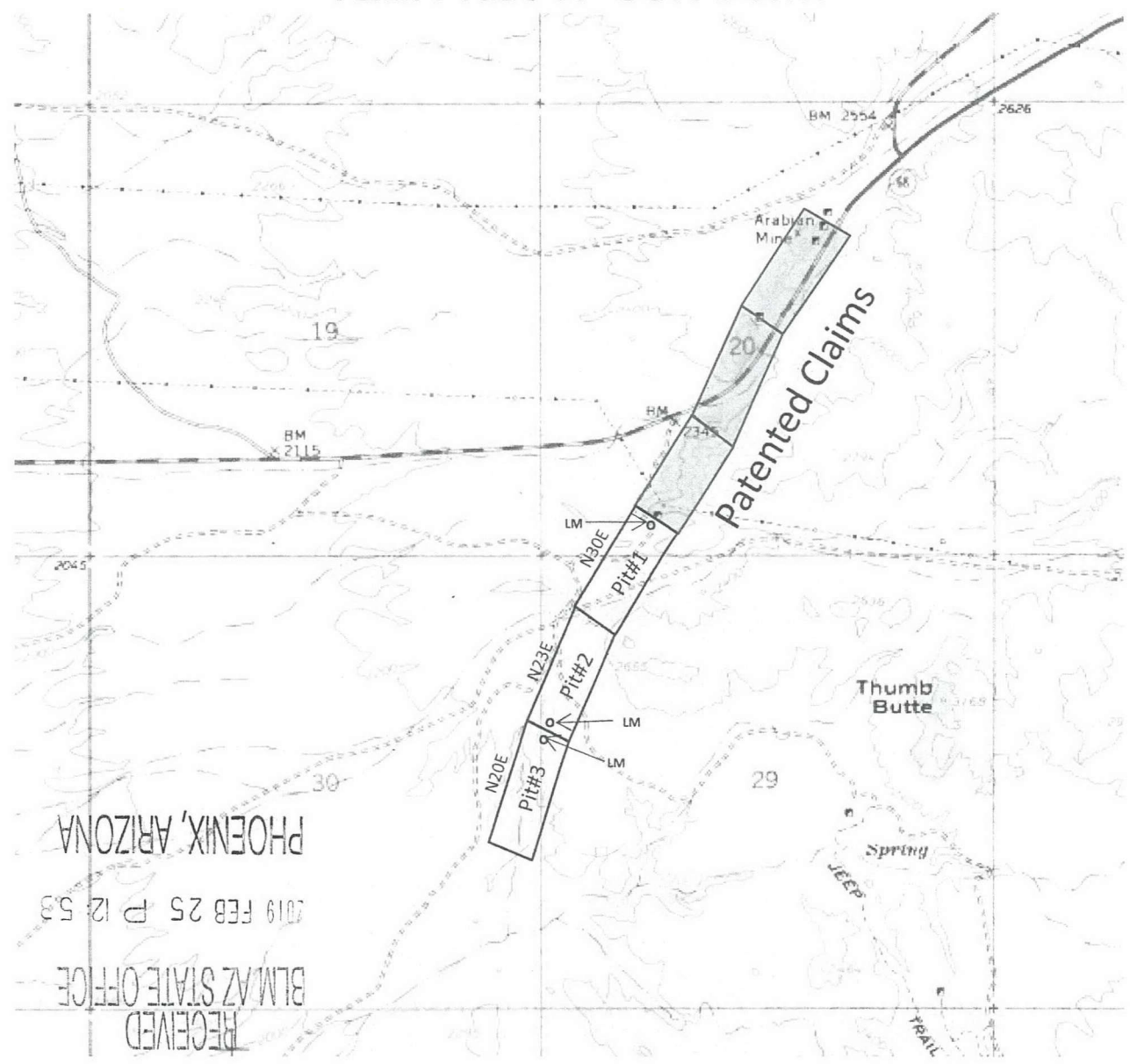
Print Name(s) GREGORY A. HATHW Signature(s) Gregory A. Hathw

Form MCF100 Revised July 2014

AMC453832

T21N R20W GSR B&M

Pit Claims Location Map



scale
1000 ft.

RECEIVED
BLM AZ STATE OFFICE
2019 FEB 25 P 12 53
PHOENIX, ARIZONA

AMC453832

DEPARTMENT OF THE INTERIOR
BUREAU OF LAND MANAGEMENT
Case Recordation

Geographic Report with Land

Disposition is equal to **AUTHORIZED , CANCELLED , EXPIRED , PENDING , REJECTED , RELINQUISHED ,
WITHDRAWN**

and Meridian Township Range Section is equal to 14 0210N 0200W 020

and Admin State is equal to AZ

DEPARTMENT OF THE INTERIOR
BUREAU OF LAND MANAGEMENT
Case Recordation

Geographic Report with Land

Disposition is equal to **AUTHORIZED , CANCELLED , EXPIRED , PENDING , REJECTED , RELINQUISHED ,
WITHDRAWN**

and Meridian Township Range Section is equal to 14 0210N 0200W 029

and Admin State is equal to AZ

DEPARTMENT OF THE INTERIOR
BUREAU OF LAND MANAGEMENT
Case Recordation

Geographic Report with Land

Disposition is equal to **AUTHORIZED , CANCELLED , EXPIRED , PENDING , REJECTED , RELINQUISHED ,
WITHDRAWN**

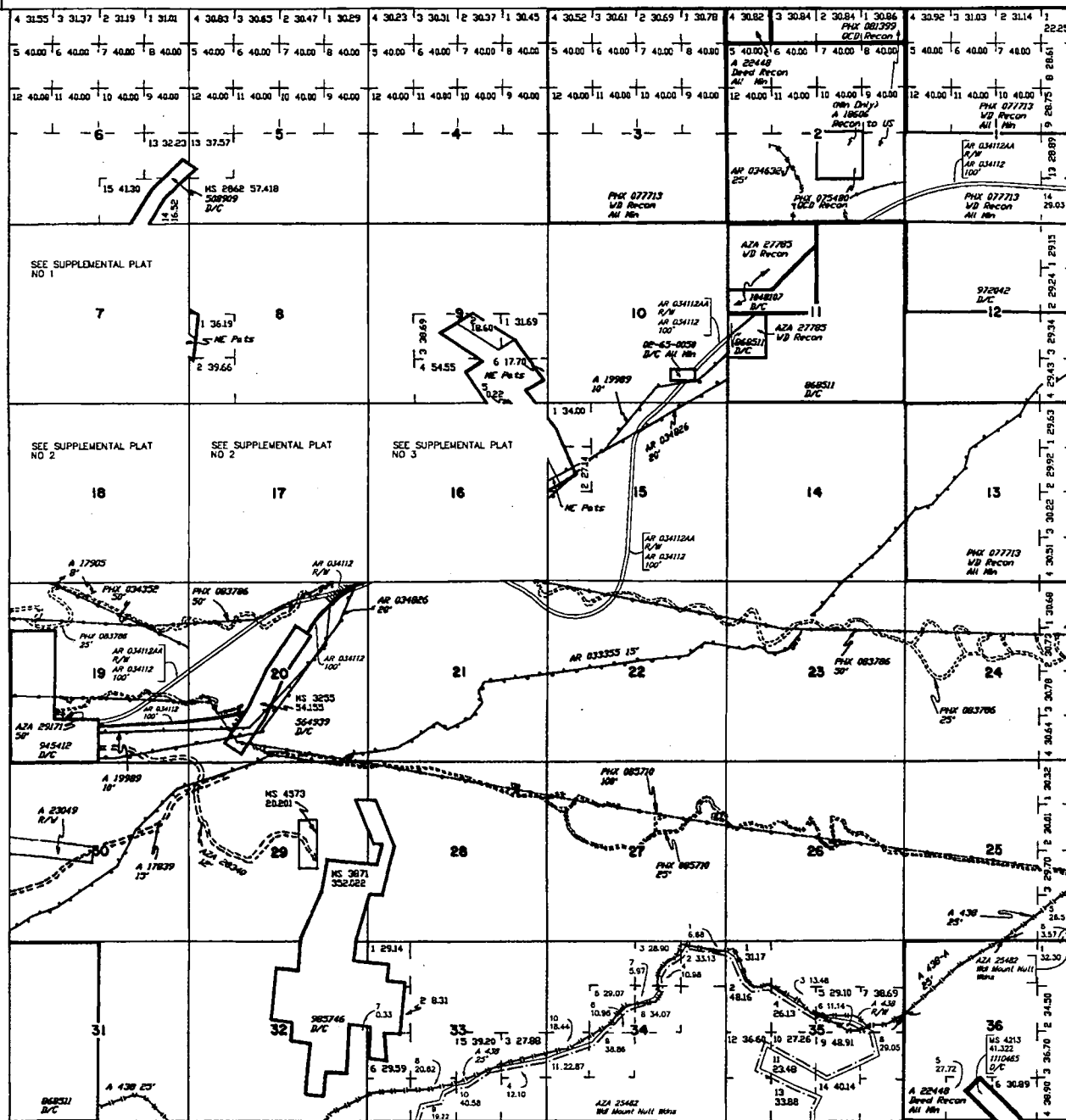
and Meridian Township Range Section is equal to 14 0210N 0200W 030

and Admin State is equal to AZ

TOWNSHIP 21 NORTH RANGE 20 WEST OF THE GILA AND SALT RIVER MERIDIAN, ARIZONA

MOHAVE COUNTY

STATUS OF PUBLIC DOMAIN
LAND AND MINERAL TITLES



INDEX TO SEGREGATED TRACTS

RESURVEY TRACT NO	T	R	SEC	ORIGINAL SURVEY SUBDIVISION

FOR ORDERS AFFECTING DISPOSAL OR USE OF UNIDENTIFIED LANDS WITHDRAWN FOR CLASSIFICATION, MINERALS, WATER AND/OR OTHER PUBLIC PURPOSES, REFER TO INDEX OF MISCELLANEOUS DOCUMENTS.

DIST NO 2

GRAZING DIST NO 2

MDS 487 NW
488 SW
489 SE

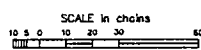
LANDS PATENTED UNDER SMALL TRACT ACT ARE NOT OPEN TO MINERAL ENTRY--ARE SUBJECT TO MINERAL LEASING ACT SECTION 10

AZA 24028 R/W 10' (Tel. Buried Cable)

- Sec 12 : Lot 4, SW/4SE1/4
- Sec 13 : NW1/4NE1/4, E1/2NW1/4, SW1/4NW1/4, NW1/4SW1/4
- Sec 14 : E1/2SE1/4, SW1/4SE1/4
- Sec 20 : SE1/4SW1/4, S1/2SE1/4
- Sec 21 : S1/2SW1/4, N1/2SE1/4, SW1/4SE1/4
- Sec 22 : S1/2N1/2, NW1/4SW1/4
- Sec 23 : NW1/4NE1/4, E1/2NW1/4, SW1/4NW1/4
- Sec 29 : N1/2NW1/4, N1/2N1/2NE1/4
- Sec 30 : E1/2NE1/4, SW1/4NE1/4, E1/2SW1/4, SW1/4SW1/4, NW1/4SE1/4

AZA 27844 R/W 5' (Fiber Optic)

- Sec 12 : Lot 4, SE1/4SW1/4SE1/4
- Sec 13 : NW1/4NE1/4, NE1/4NW1/4, S1/2NW1/4, NW1/4SW1/4
- Sec 14 : S1/2SE1/4
- Sec 20 : SE1/4SE1/4SW1/4, S1/2S1/2SE1/4
- Sec 21 : S1/2SW1/4, N1/2SE1/4, SW1/4SE1/4
- Sec 22 : S1/2N1/2
- Sec 23 : NW1/4NE1/4, S1/2NW1/4, NE1/4NW1/4
- Sec 29 : N1/2NW1/4, NE1/4NE1/4
- Sec 30 : E1/2NE1/4, SW1/4NE1/4, E1/2SW1/4, SW1/4SW1/4, NW1/4SE1/4



WARNING STATEMENT
This plot is the Bureau's Record of Title, and should be used only as a graphic display of the township survey data. Records herein do not reflect title changes which may have been affected by lateral encroachments of rivers or other bodies of water. Refer to the cadastral surveys for official survey information.

Lat 35°09'07"N
Long 114°21'38"W

CURRENT TO	GS	T	21 N
4-30-2003	PV	R	20 W